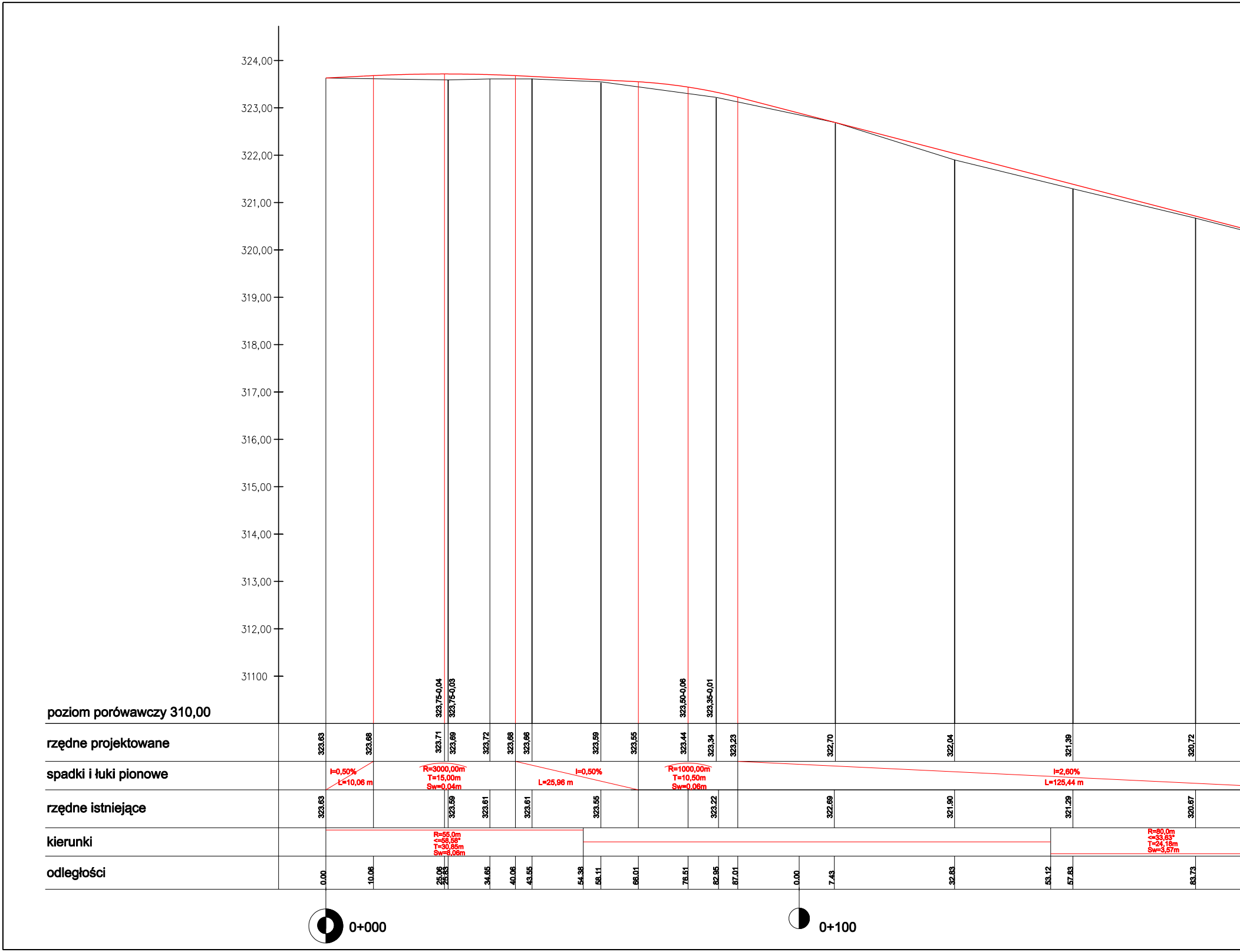
324,00
323,00
322,00
321,00
320,00
319,00
318,00
317,00
316,00
315,00
314,00
313,00
312,00
31100
poziom porówawczy 310,00
323,75-0,04
323,75-0,03
323,50-0,06
323,35-0,01
rzędne projektowane
323.63
323.68
323.71
323,69
323,72
323,68
323,66
323,59
323,55
323.44
323,34
323,23
322,70
322,04
321,39
320,72
spadki i łuki pionowe
I=0,50%
L=10,06 m
R=3000,00m
T=15,00m
Sw=0,04m
I=0,50%
L=25,96 m
R=1000,00m
T=10,50m
Sw=0,06m
I=2,60%
L=125,44 m
rzędne istniejące
323.63
323.59
323.61
323.61
323.55
323.22
322.69
321.90
321.29
320.67
kierunki
R=55,0m
<=58,58°
T=30,85m
Sw=8,06m
R=80,0m
<=33,63°
T=24,18m
Sw=3,57m
odległości
0.00
10.06
25.06
25.83
34.65
40.06
43.55
54.38
58.11
66.01
76.51
82.95
87.01
0.00
7.43
32.83
53.12
57.83
83.73
0+000
0+100

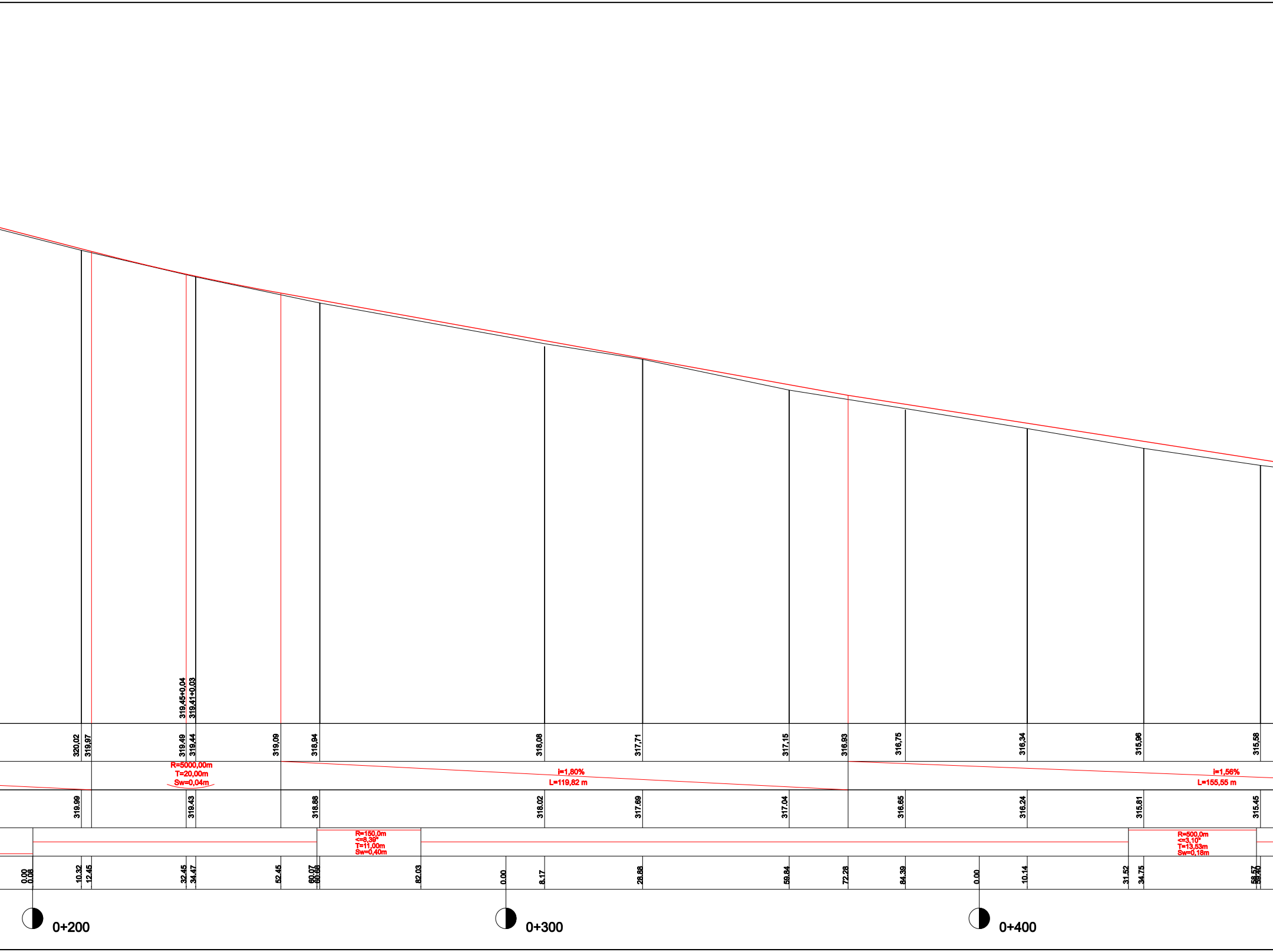
319,45+0,04
319,41+0,03
320,02
319,97
319,49
319,44
319,09
318,94
318,08
317,71
317,15
316,93
316,75
316,34
315,96
315,58
R=5000,00m
T=20,00m
Sw=0,04m
i=1,80%
L=119,82 m
i=1,56%
L=155,55 m
319.99
319.43
318.88
318.02
317.69
317.04
316.65
316.24
315.81
315.45
R=150,0m
<=8,39°
T=11,00m
Sw=0,40m
R=500,0m
<=3,10°
T=13,53m
Sw=0,18m
0.00
0.08
10.32
12.45
32.45
34.47
52.45
60.07
60.68
82.03
0.00
8.17
28.88
59.84
72.28
84.39
0.00
10.14
31.52
34.75
58.57
59.40
0+200
0+300
0+400

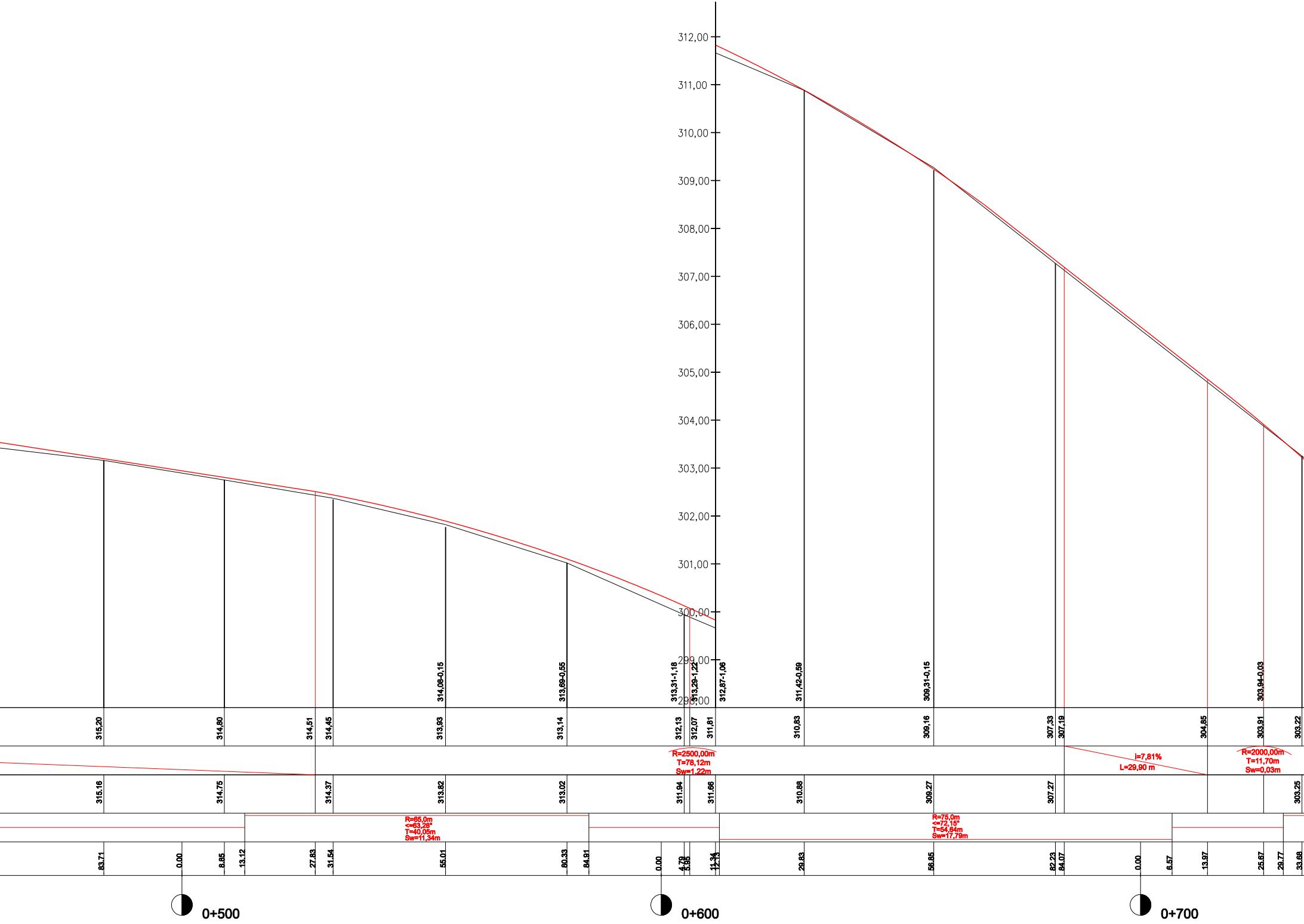
312,00
311,00
310,00
309,00
308,00
307,00
306,00
305,00
304,00
303,00
302,00
301,00
300,00
299,00
298,00
314,08-0,15
313,69-0,55
313,31-1,18
313,29-1,22
312,87-1,06
311,42-0,59
309,31-0,15
303,94-0,03
315,20
314,80
314,51
314,45
313,93
313,14
312,13
312,07
311,81
310,83
309,16
307,33
307,19
304,85
303,91
303.22
R=2500,00m
T=78,12m
Sw=1,22m
i=7,81%
L=29,90 m
R=2000,00m
T=11,70m
Sw=0,03m
315.16
314.75
314.37
313.82
313.02
311.94
311.66
310.88
309.27
307.27
303.25
R=65,0m
<=63,28°
T=40,05m
Sw=11,34m
R=75,0m
<=72,15°
T=54,64m
Sw=17,79m
83.71
0.00
8.85
13.12
27.83
31.54
55.01
80.33
84.91
0.00
4.79
5.95
11.34
12.13
29.83
56.85
82.23
84.07
0.00
6.57
13.97
25.67
29.77
33.68
0+500
0+600
0+700

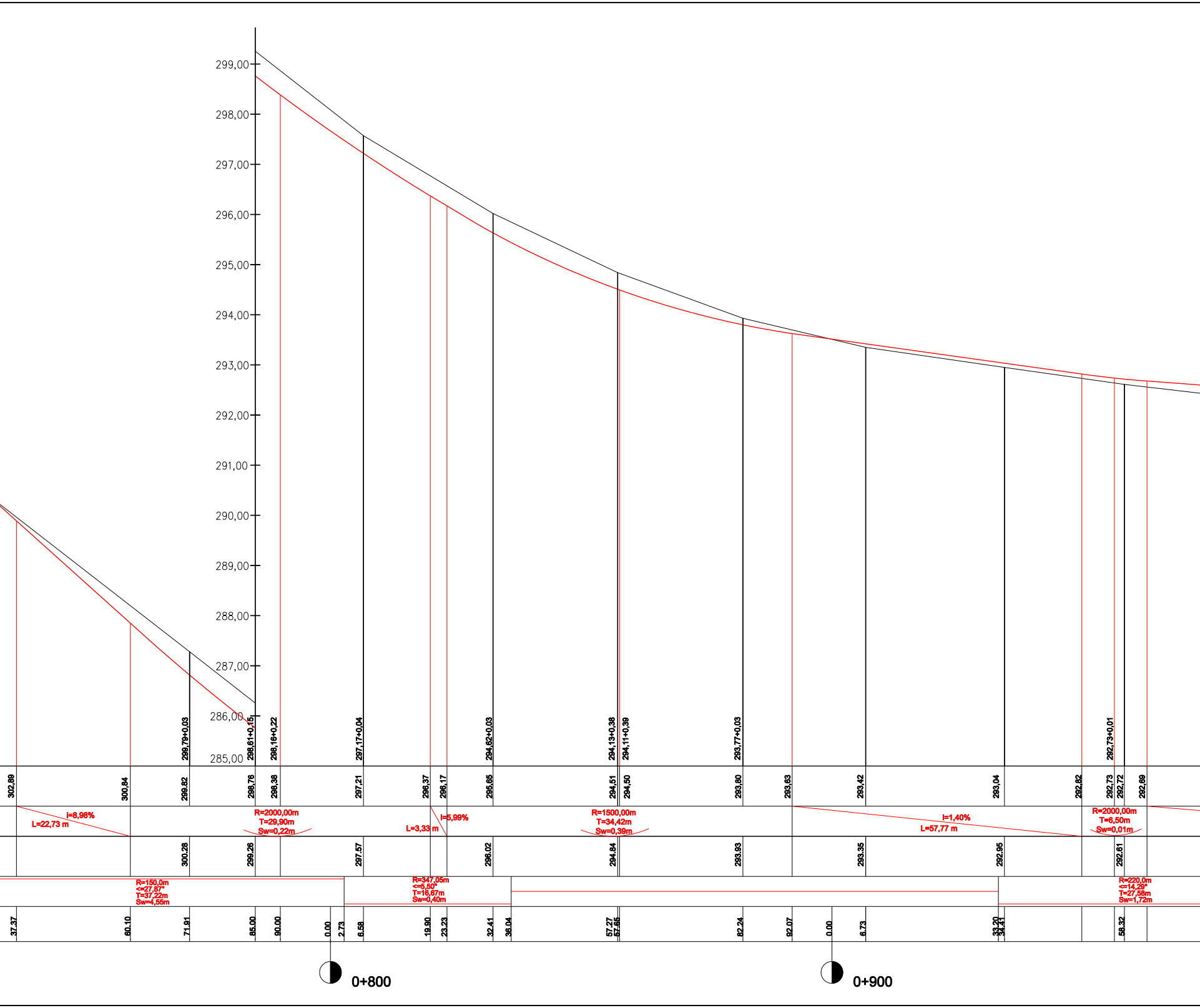
299,00
298,00
297,00
296,00
295,00
294,00
293,00
292,00
291,00
290,00
289,00
288,00
287,00
286,00
285,00
299,79+0,03
298,61+0,15
298,16+0,22
297,17+0,04
294,62+0,03
294,13+0,38
294,11+0,39
293,77+0,03
292,73+0,01
302,89
300,84
299,82
298,76
298,38
297,21
296,37
296,17
295,65
294,51
294,50
293,80
293,63
293,42
293,04
292,82
292,73
292,72
292,69
i=8,98%
L=22,73 m
R=2000,00m
T=29,90m
Sw=0,22m
L=3,33 m
i=5,99%
R=1500,00m
T=34,42m
Sw=0,39m
i=1,40%
L=57,77 m
R=2000,00m
T=6,50m
Sw=0,01m
300.28
299.26
297.57
296.02
294.84
293.93
293.35
292.95
292.61
R=150,0m
<=27,87°
T=37,22m
Sw=4,55m
R=347,05m
<=5,50°
T=16,67m
Sw=0,40m
R=220,0m
<=14,29°
T=27,58m
Sw=1,72m
37.37
60.10
71.91
85.00
90.00
0.00
2.73
6.58
19.90
23.23
32.41
36.04
57.27
57.65
82.24
92.07
0.00
6.73
33.20
34.41
58.32
0+800
0+900

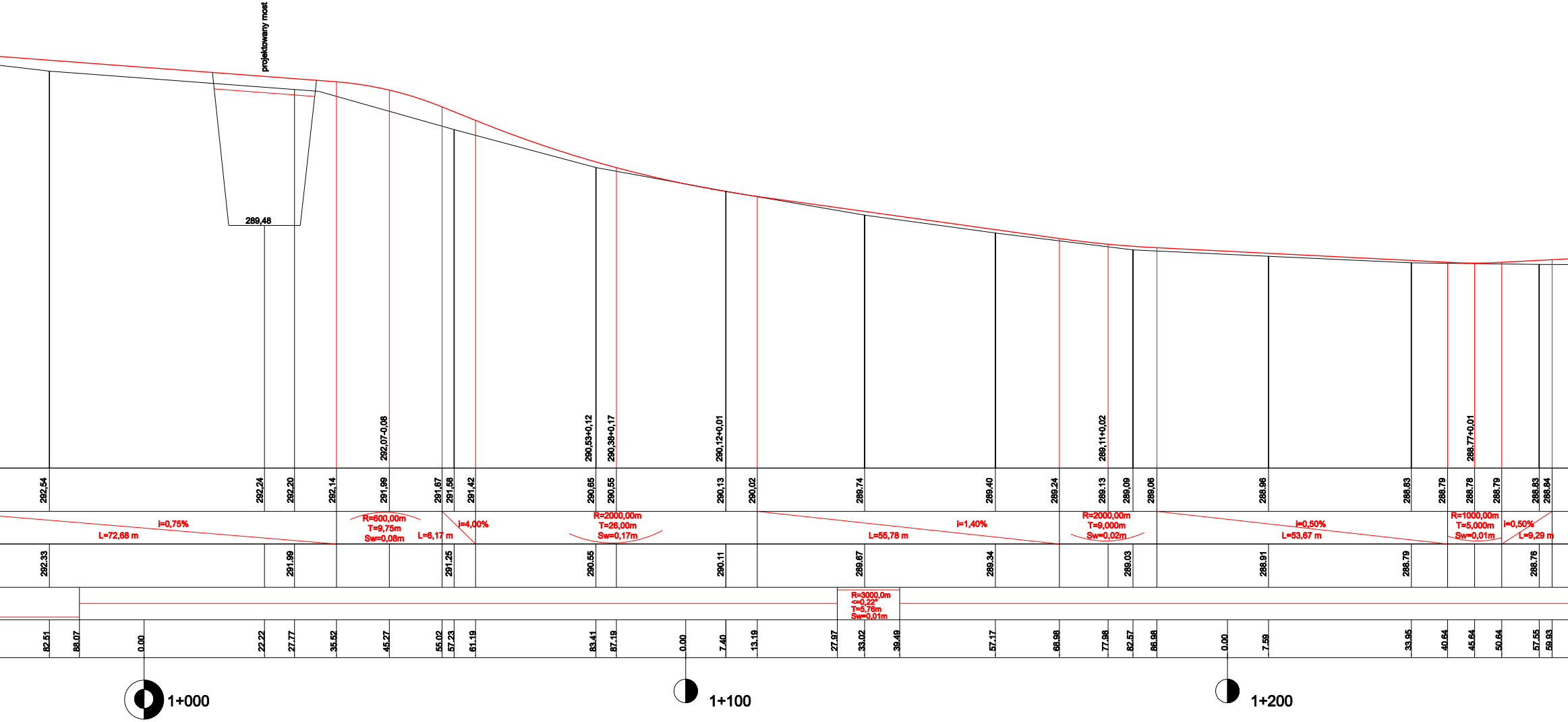

projektowany most
289,48
292,07-0,08
290,53+0,12
290,38+0,17
290,12+0,01
289,11+0,02
288,77+0,01
292,54
292,24
292,20
292,14
291,99
291,67
291,58
291,42
290,65
290,55
290,13
290,02
289,74
289,40
289,24
289,13
289,09
289,06
288,96
288,83
288,79
288,78
288,79
288,83
288,84
i=0,75%
L=72,68 m
R=600,00m
T=9,75m
Sw=0,08m
L=6,17 m
i=4,00%
R=2000,00m
T=26,00m
Sw=0,17m
i=1,40%
L=55,78 m
R=2000,00m
T=9,000m
Sw=0,02m
i=0,50%
L=53,67 m
R=1000,00m
T=5,000m
Sw=0,01m
i=0,50%
L=9,29 m
292.33
291.99
291.25
290.55
290.11
289.67
289.34
289.03
288.91
288.79
288.76
R=3000,0m
<=0,22°
T=5,76m
Sw=0,01m
82.51
88.07
0.00
22.22
27.77
35.52
45.27
55.02
57.23
61.19
83.41
87.19
0.00
7.40
13.19
27.97
33.02
39.49
57.17
68.98
77.98
82.57
86.98
0.00
7.59
33.95
40.64
45.64
50.64
57.55
59.93
1+000
1+100
1+200

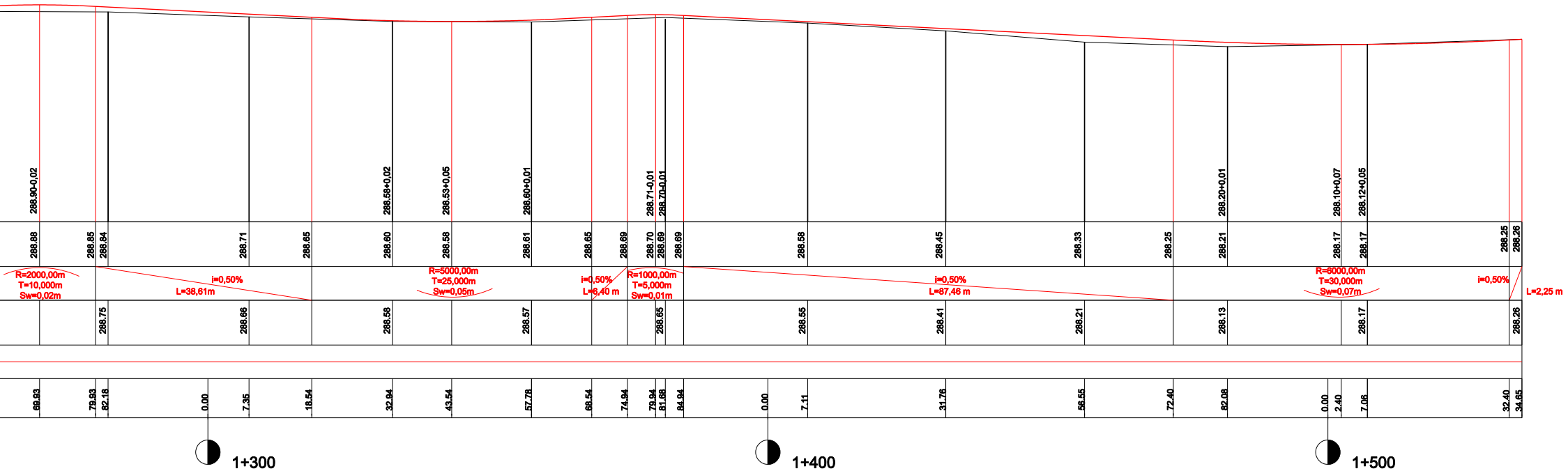
288.90-0,02
288.58+0,02
288.53+0,05
288.60+0,01
288.71-0,01
288.70-0,01
288.20+0,01
288.10+0,07
288.12+0,05
288.88
288.85
288.84
288.71
288.65
288.60
288.58
288.61
288.65
288.69
288.70
288.69
288.69
288.58
288.45
288.33
288.25
288.21
288.17
288.17
288.25
288.26
R=2000,00m
T=10,000m
Sw=0,02m
i=0,50%
L=38,61m
R=5000,00m
T=25,000m
Sw=0,05m
i=0,50%
L=6,40 m
R=1000,00m
T=5,000m
Sw=0,01m
i=0,50%
L=87,46 m
R=6000,00m
T=30,000m
Sw=0,07m
i=0,50%
L=2,25 m
288.75
288.66
288.58
288.57
288.65
288.55
288.41
288.21
288.13
288.17
288.26
69.93
79.93
82.18
0.00
7.35
18.54
32.94
43.54
57.78
68.54
74.94
79.94
81.68
84.94
0.00
7.11
31.76
56.55
72.40
82.08
0.00
2.40
7.06
32.40
34.65
1+300
1+400
1+500

temat:
PRZEBUDOWA DROGI POWIATOWEJ
-UL. KAROLA WOJTYŁY W CZAŃCU

inwestor:
ZARZĄD DRÓG POWIATOWYCH
W BIELSKU BIAŁEJ

treść:
PROFIL PODŁUŻNY

USŁUGI PROJEKTOWE
"PRO-ZAT" mgr inż.Andrzej Zaniat
ul. Ogrodowa 35
43-360 Bystra

projektował: mgr inż. Andrzej Zaniat sprawdził: mgr inż. Lech Marcisz	podpis:	stadium:	skala:	nr rys.
		projekt wykonawczy	1:50/500	3.